










Flood Insurance Data Set

















Property Information

1	Deal Identifier
2	Property Name
3	Property Street Address
4	Property City
5	Property State Code
6	Property Postal Code
7	Collateral Reference Number
8	Property Appraisal Insurable Value Amount 
9	Property Adjusted Insurable Value Amount

Insurance / Flood Determination Info

12	NFIP Community Participating Indicator	
13	Flood CBRS Indicator	
14	Flood OPA Indicator	
15	Flood Determination Order Basis Type	
16	NFIP Community Name	
17	NFIP County Name	
18	NFIP Community Number	
19	NFIP Map Number	
20	Special Flood Hazard Area Type	
21	SFHA Building Count	
22	SFHA Insurable First Two Stories Amount	
23	SFHA Business Income Loss Amount	

Policy Information

24	SFHA Building/Structure Identifier	
25	Insurance Peril Category Type	
26	Insurance Policy Type	
27	Insurance Submission Type	
28	Flood Insurance Policy Type	
29	Carrier Name	 
30	NAIC Number	 
31	Policy Effective Date	 
32	Policy Expiration Date	 
33	Coverage Amount	 
34	Contents Coverage Amount	
35	Deductible Amount	 
36	Business Income Coverage Amount	
37	Business Income Waiting Period Type	
38	Business Income Deductible Amount	
39	Annual Premium Amount	
40	Insurance Coverage Required Type	
41	Insurance Coverage Underwriting Type	

Lender Information

10	Lender Signatory Name
11	Lender Signature Date



Appraisal Insurable Value Page



Special Flood Hazard Determination Form (SFHDF)



ACORD 28 / Excess Flood Policy



NFIP



Note: Lenders will be required to submit Insurance Data in structured format via DUS Data Digitizer and source documents in PDF format via DUS DocWay.